













-  TILE KILN FARM SITE
-  SNAP BOUNDARY
-  MAJOR WOODLAND
-  WILDLIFE SITES
-  SCHEDULED ANCIENT MONUMENT
-  OVERHEAD ELECTRICITY CABLES (400kv)
-  BALANCING POND
-  RECTORY LANE CONSERVATION AREA
-  OPTION SITES
-  PARKLAND ASSOCIATED WITH COUNTRY HOUSE
-  AREA OF ARCHAEOLOGICAL SIGNIFICANCE / ARCHAEOLOGICAL AREA
-  GREAT ASHBY DISTRICT PARK

© Vincent & Gorbng Limited

PROJECT TITLE  
**Re-location of The Thomas Alleyne School at Great Ashby**

DRAWING TITLE  
**Planning constraints and site search options**

SCALE	DATE	CHECKED
1:10000	JUNE 2009	
	DRAWN	DATE
	HNA	

PROJECT No.		019D
<b>4682</b>		

**VINCENT AND GORBING**  
**CHARTERED ARCHITECTS AND TOWN PLANNERS**  
 STERLING COURT NORTON ROAD STEVENAGE HERTS  
 TELEPHONE: 01438 316331 FAX:01438 722035

This map is based upon Ordnance Survey material with the permission of Ordnance Survey on behalf of the Controller of Her Majesty's Stationery Office © Crown copyright. Unauthorised reproduction infringes Crown copyright and may lead to prosecution or civil proceedings.  
 Hertfordshire County Council 100019606 2008

